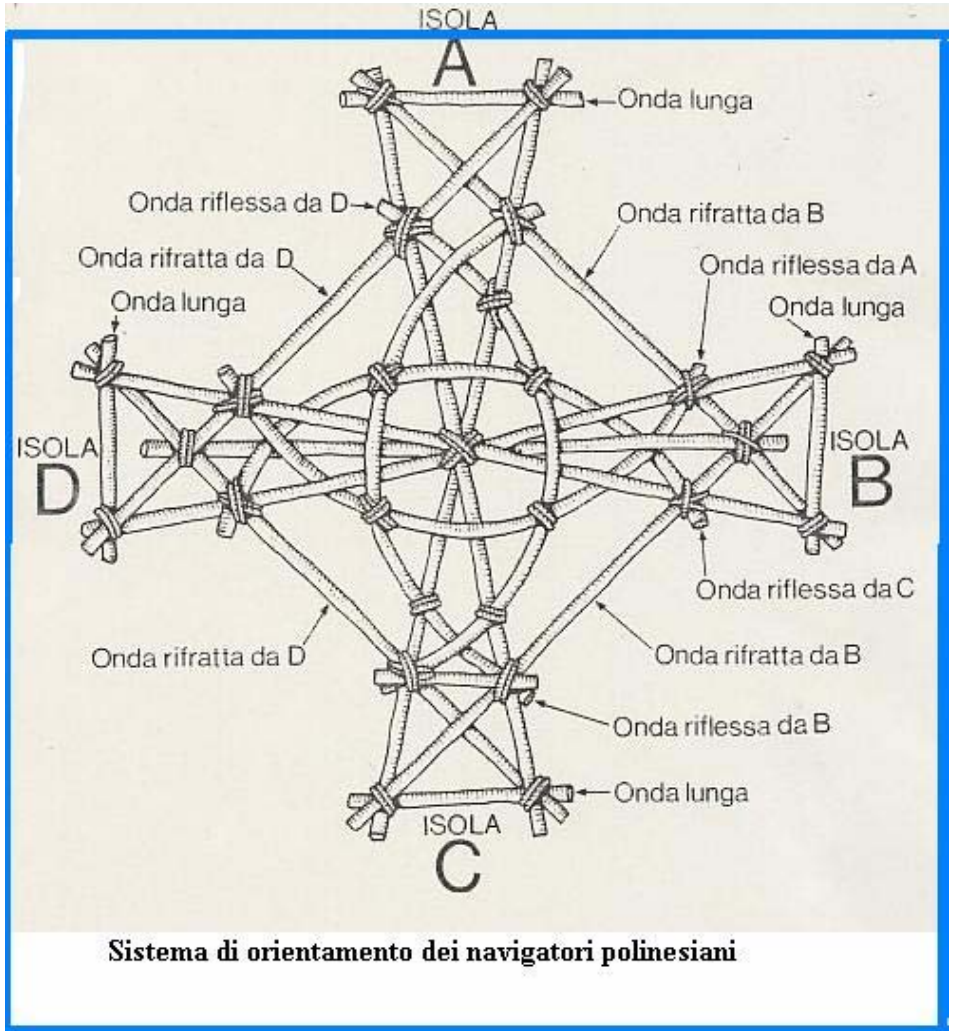



**Storia  
della  
Cartografia  
antica**




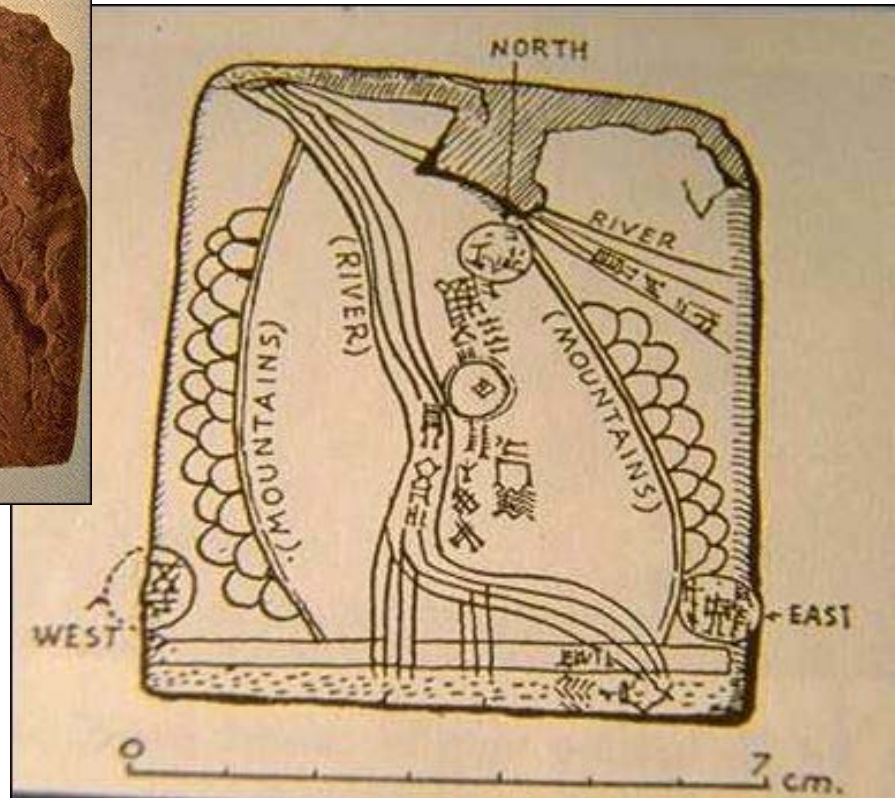



**Graffite babilonese (15000 a.C.?)**



**Carta di Catal-Hyük 6200 a.C.**

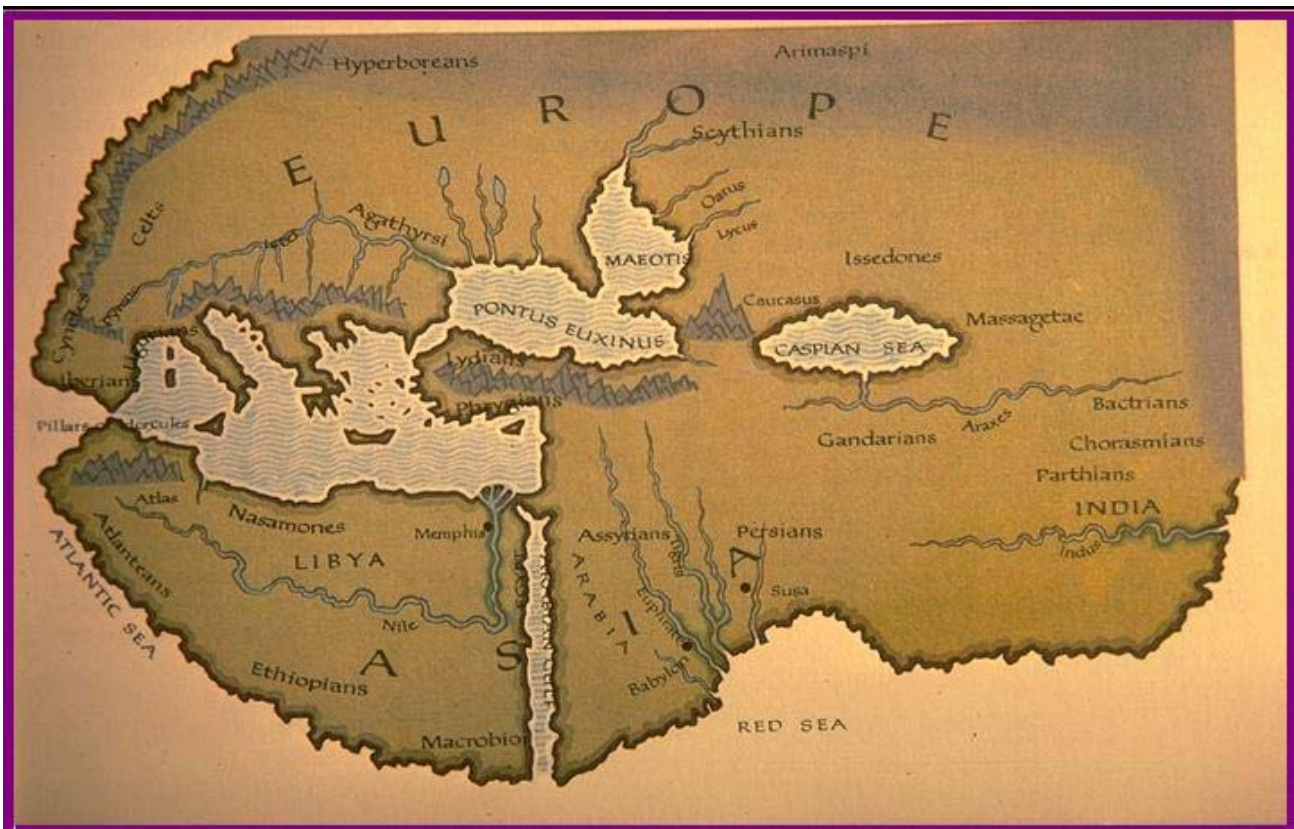




Tavoletta Mesopotamica 2400 a.C. (Ga-Sur)

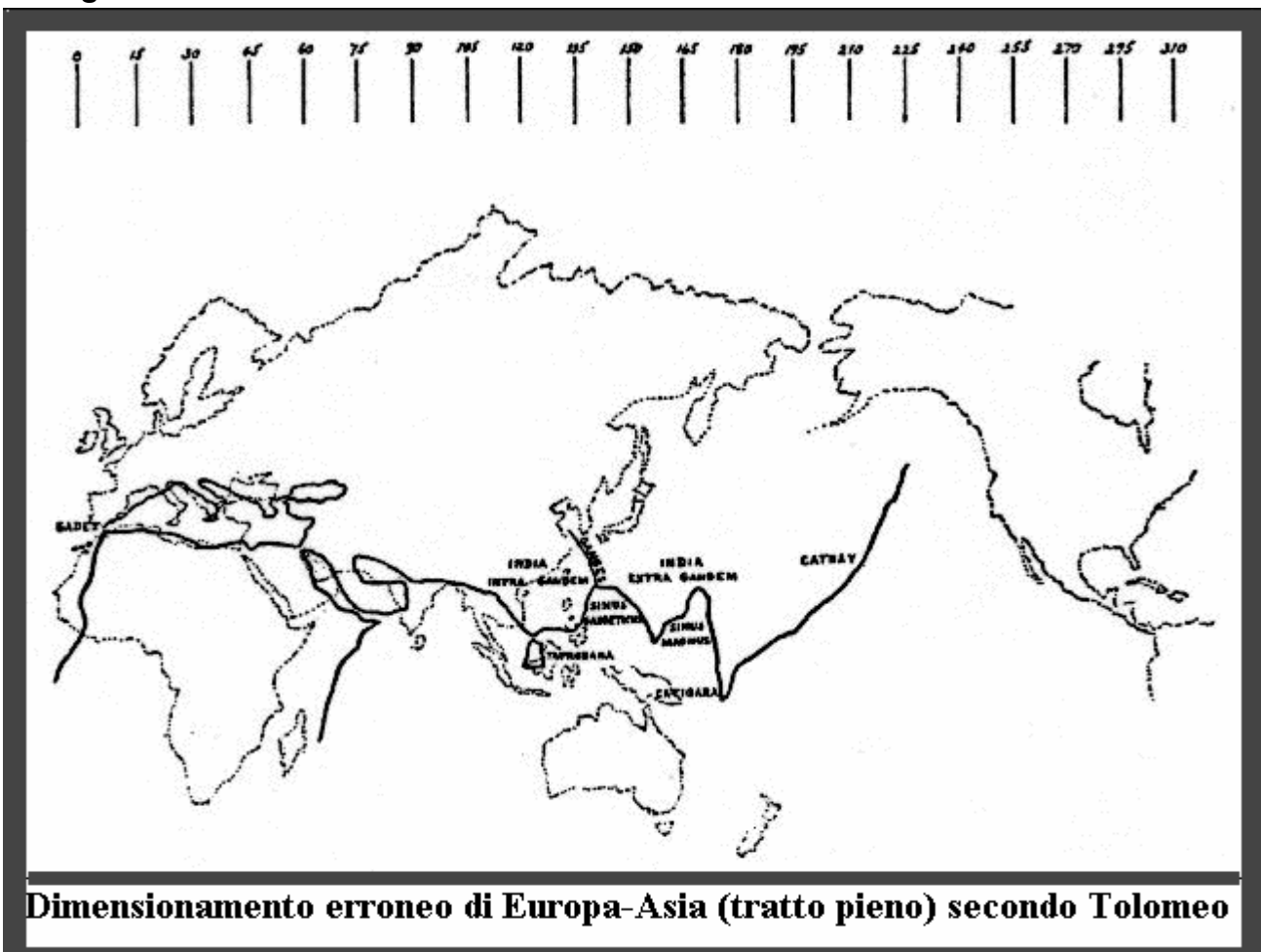


"Geografia" di Omero 1000 a.C. (Aristotele)



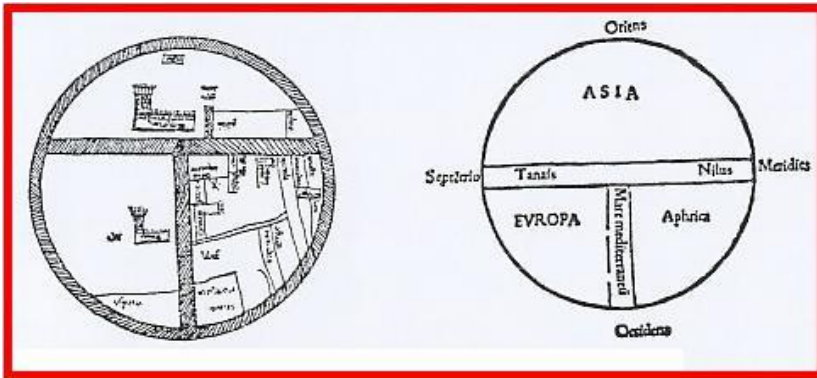
**L'ecumene di Erodoto**

**Cartografia Greca 440 a.C.**

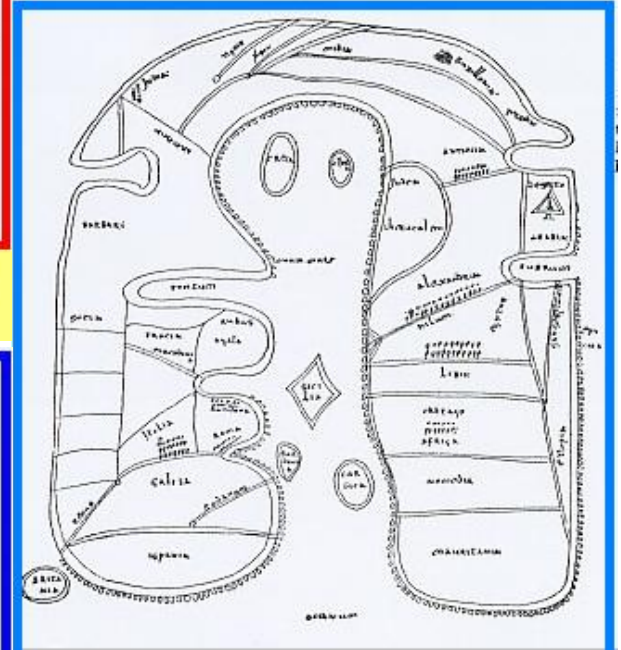


**Dimensionamento erroneo di Europa-Asia (tratto pieno) secondo Tolomeo**

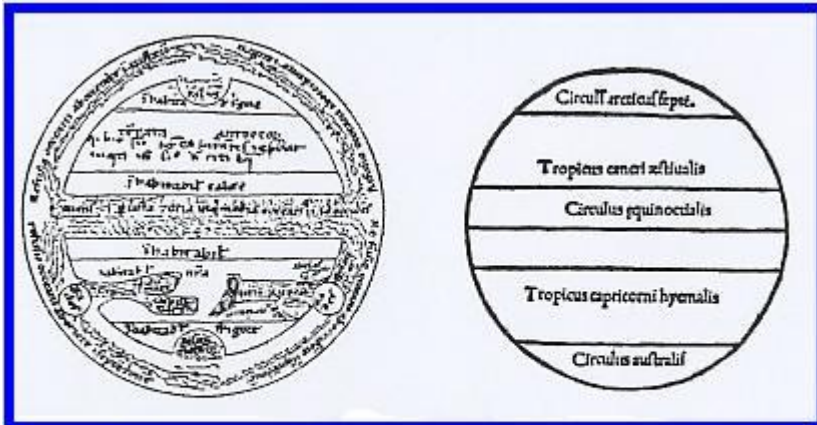
**Cartografia Tolemaica 331 a.C. (eclissi lunare tra Arbela in Assiria e Cartagine)**




Esempi di mappe di tipo T-O. A sinistra: da un manoscritto di Sallustio, secolo XIII. A destra: dall'Orbis breviarium, Firenze, 1495



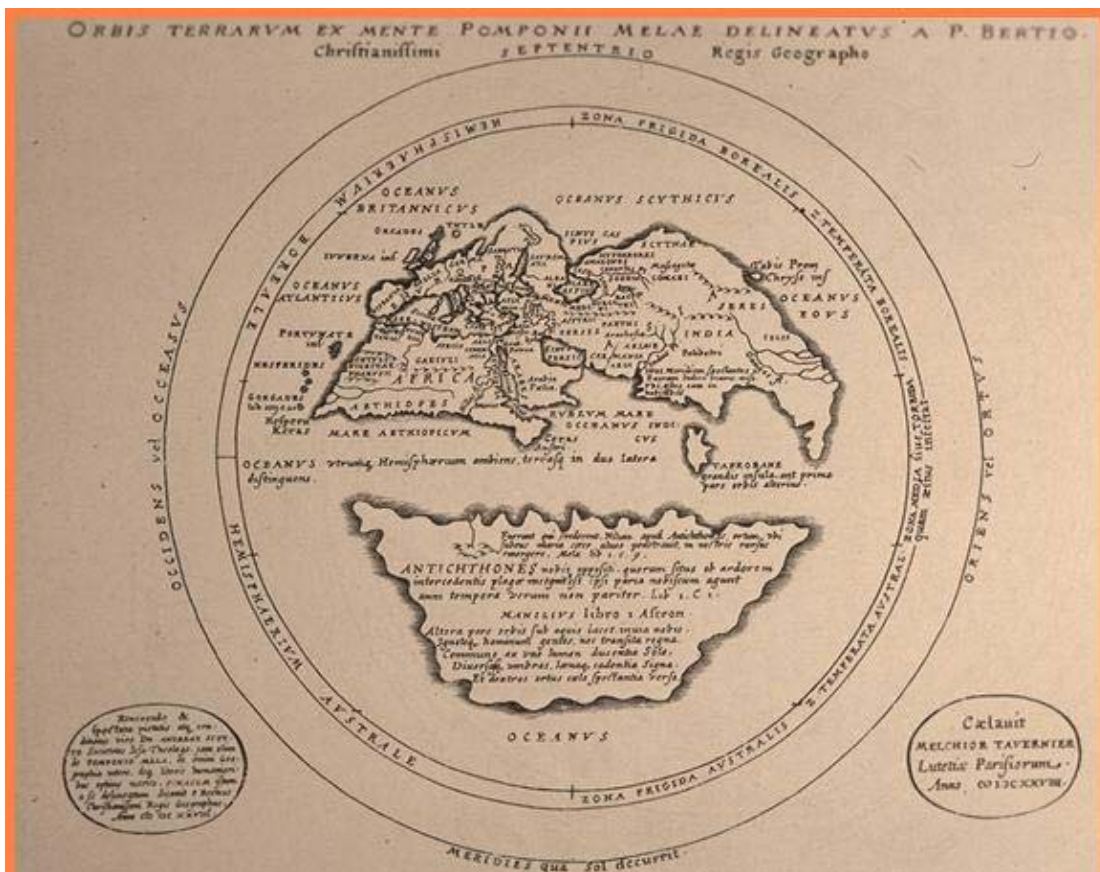
Rappresentazione schematica del Mediterraneo. Est in alto. Biblioteca di Albi. Secolo VIII



Esempi di mappe zionali. A sinistra: da un manoscritto di Macrobio, secolo XIII. A destra: Dall'Orbis Breviarium, 1495



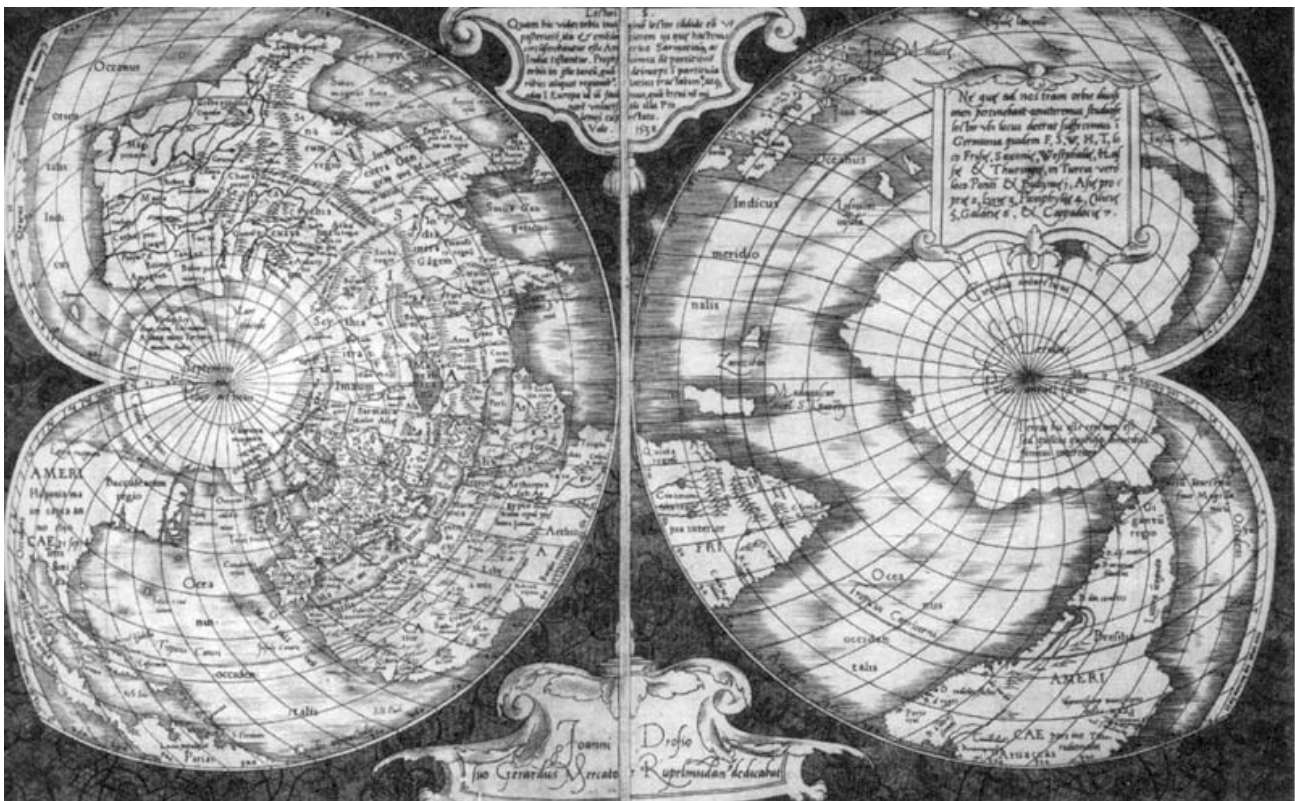
La mappa del mondo di Ibn Sa'id del secolo XIII



Life on Antichthon, below the equatorial ocean, was impossible, said the Church, because the Ark with all survivors of the Flood landed north of it on Mt. Ararat.

Ricostruzione, da parte di Petrus Bertius, secolo XVII, del mondo secondo l'immaginazione di Pomponio Mela.

### Cartografia Romana



### Cartografia di Mercatore 1569